


NC Wildlife Resources Commission

Public Mountain Trout Waters Search













Search Results:

Tip: Click the  icon to view the listed stream using the NCWRC Fishing Areas Map. ×

View Regulations And Season Dates

Save Results (PDF)

Sort By: County / Stream

Map	County	Classification	Stream	Regulatory Classification Applies To
	McDowell	Hatchery Supported Trout Waters	Armstrong Creek	Cato Holler lower line downstream to Greenlee upper line
	McDowell	Delayed Harvest Trout Waters	Catawba River	portion adjacent to Marion Greenway
	McDowell	Hatchery Supported Trout Waters	Catawba River	Catawba Falls Campground to Old Fort Recreation Park
	McDowell	Delayed Harvest Trout Waters	Curtis Creek	game land portion downstream of the U.S. Forest Service boundary at Deep Branch
	McDowell	Hatchery Supported Trout Waters	Little Buck Creek	game land portion
	McDowell	Delayed Harvest Trout Waters	Mill Creek	U.S. 70 bridge to I-40 bridge
	McDowell	Hatchery Supported Trout Waters	Mill Creek	upper railroad bridge to U.S. 70 bridge, except where posted against trespassing
	McDowell	Catch and Release / Artificial Lures Only (CRALO) Trout Waters	Newberry Creek	game land portion of Newberry Creek, including tributaries
	McDowell	Hatchery Supported Trout Waters	North Fork Catawba River	headwaters to North Cove School at S.R. 1569 bridge
	McDowell	Wild Trout Waters	waters on Pisgah National Forest Game Land	waters on Pisgah National Forest Game Land, Avery, Buncombe, Burke, Caldwell, Haywood, Henderson, Madison, McDowell, Mitchell, Transylvania, Watauga and Yancey counties, are classified as Wild Trout Waters unless otherwise noted